
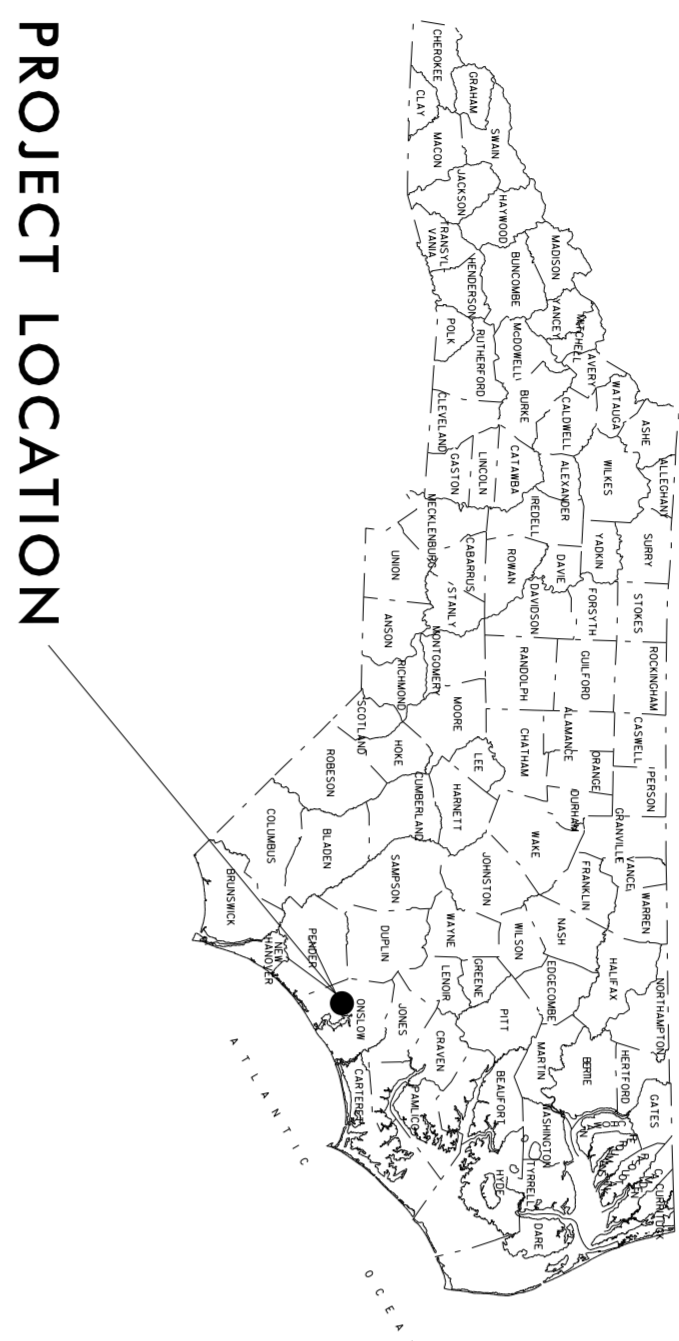



PROJECT: BEIRUT MEMORIAL

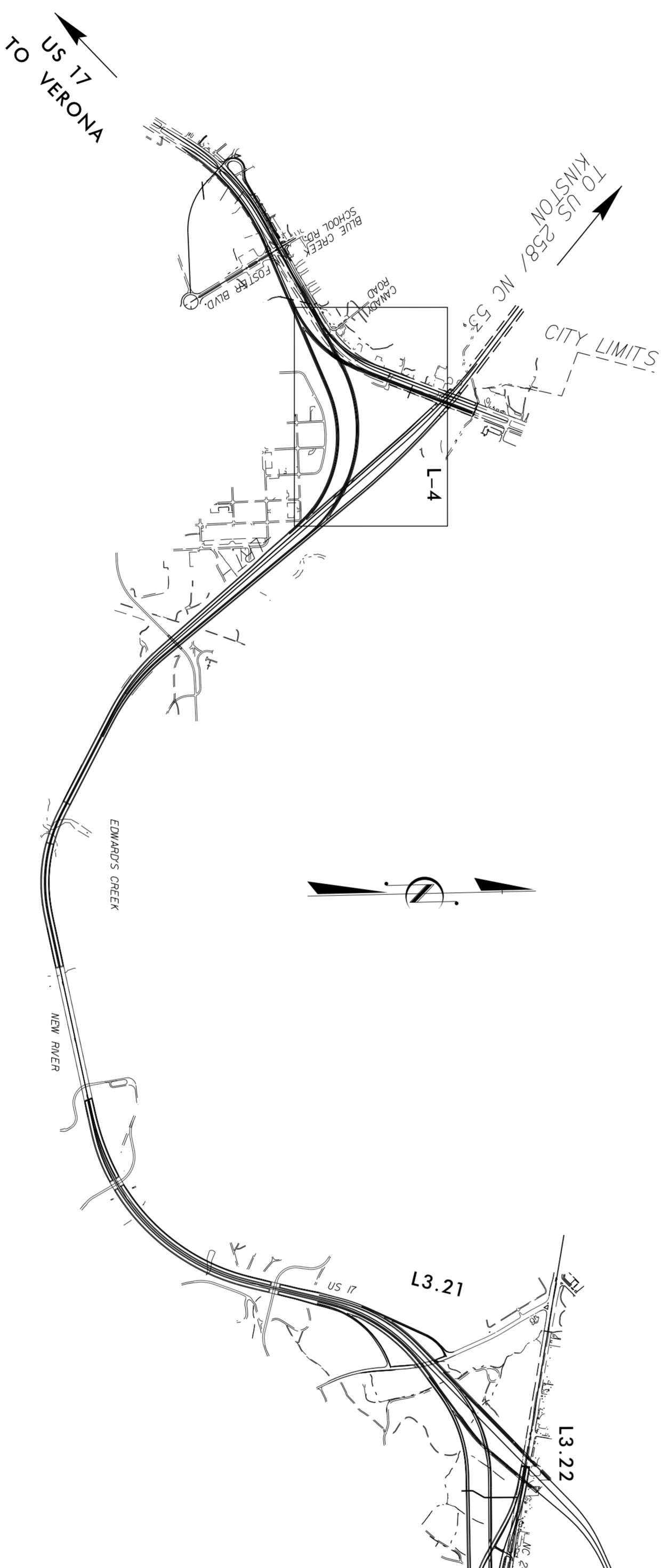


PROPOSED HIGHWAY LANDSCAPE DEVELOPMENT PROJECT



PROJECT LOCATION

Landscape Planting Summary of Quantities											
DES	SEC	QUAN	UNIT	KEY	BOTANICAL NAME	COMMON NAME	SIZE	CALIPER	FURNISH	A.S.N.S	REMARKS
L	1670	2849	EA	HR	Hemerocallis 'Happy Returns'	Happy Returns Daylily	6-8'		*1 cont.	12.2,3	2' oc.
L	1670	273	EA	PS	Prunus x subhirtella 'Autumnalis'	Autumn Flowering Cherry	18-24'		B&B	1,2,3	As Shown
L	1670	374	EA	RK	Rosa x 'Knock-Out' Radrazz	Knock Out Red Rose	18-24'		*3 cont.	5,2	As Shown
	2729	1670	221	CY		Mulch for Planting					
L	1670	15	M/G			Water for Planting					
L	1670	10	acfe			Selective Growth Removal-Flowing					
L	1670	48,050	SY			Pre emergence Herbicidal Treatment					
L	1670	48,050	SY			Post emergence Herbicidal Treatment					
L	1670	8,348	CY			Top Soil (Weed Free) 2" Depth					
L	1670	46,953	SY			Sod (Zoyisai)					



KEY PLAN - U-2107 BC



STATE OF
NORTH CAROLINA
DEPARTMENT OF TRANSPORTATION

LOCATION: **Jacksonville 17 Bypass NC 24 to US 17**

TYPE of WORK: **Landscape Planting**

COUNTY: **Onslow County**

T.I.P. #	STATE PROJECT W.B.S. #	SHEET #	SHEET # TOTAL
	435341.1	L-1	5
FED. PROJ. #	DESCRIPTION	DIVISION	
		3	

CONVENTIONAL SYMBOLS

- County Line
- City or Town Line
- Exist. Right of Way Line Marker
- Prop. Right of Way Line Marker
- (By Others)
- Prop. Right of Way Line Marker (By Contract)
- Exist. Control of Access Line
- Prop. Control of Access Line
- Property Line
- Easement Line
- Slope Stake Line
- Exist. Fence
- Prop. Woven Wire Fence
- Prop. Chain Link Fence
- Exist. Road
- Prop. Road
- Guardrail
- Survey Line
- Denotes Line Equality
- Bridge
- Culvert
- Railroad
- Woods
- Exist. Telephone Pole
- Prop. Telephone Pole
- Tower Pole and Line
- Exist. Power Pole
- Prop. Power Pole
- Sanitary Sewer Line
- Water Line
- Gas Line
- Picnic Shelter
- Regeneration
- Reforestation

INDEX OF L SHEETS:
L-1 TITLE, DESCRIPTION, LOCATION
SUMMARY OF QUANTITIES
L-2 PLANTING DETAILS
L-3 DEMOLITION PLAN
L-4 PLANTING PLAN
L-5 SOD LOCATION PLAN

PREPARED BY: *BRM* DATE: *2012*

REVISIONS

DATE	DESCRIPTION

2004 American Standard for Nursery Stock
2002 NCDOT STANDARD SPECIFICATIONS
PREPARED IN THE OFFICE OF:
NCDOT-ROADSIDE ENVIRONMENTAL UNIT
LANDSCAPE DESIGN & DEVELOPMENT SECTION
1557 MAIL SERVICE CENTER
RALEIGH NC 27699 919-707-2935